














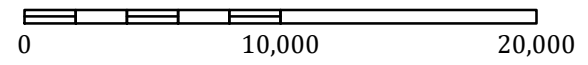
Council Districts

City of Rosenberg, Texas

-  Interstate
-  US Highway
-  State Highway
-  Public Road
-  Railroad
-  Council District No. 1
-  Council District No. 2
-  Council District No. 3
-  Council District No. 4
-  Brazos River
-  Rosenberg City Limits
-  Rosenberg ETJ
-  Other Jurisdictions

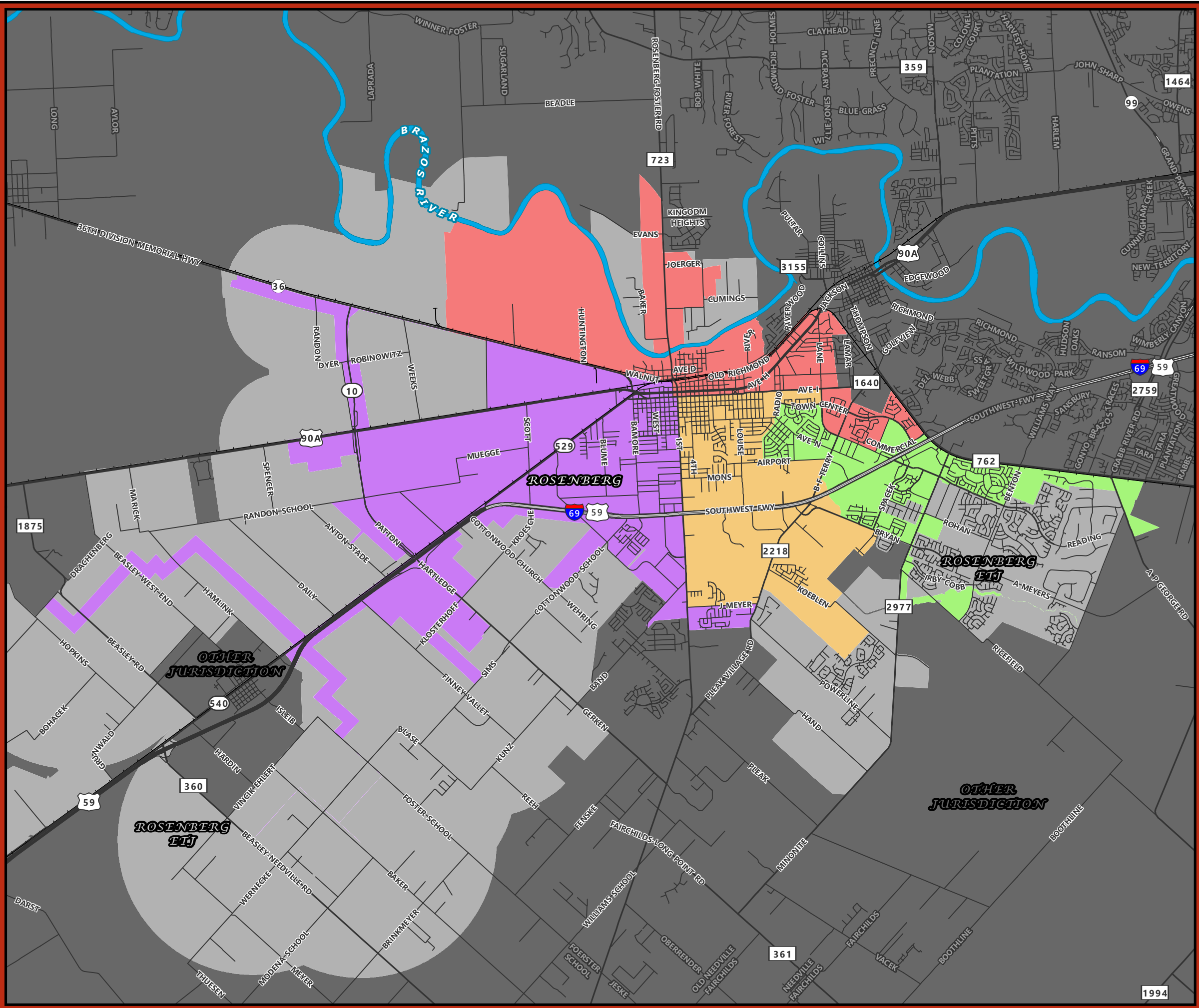


Scale:
1:90,000
or
1 Inch = 7,500 Feet



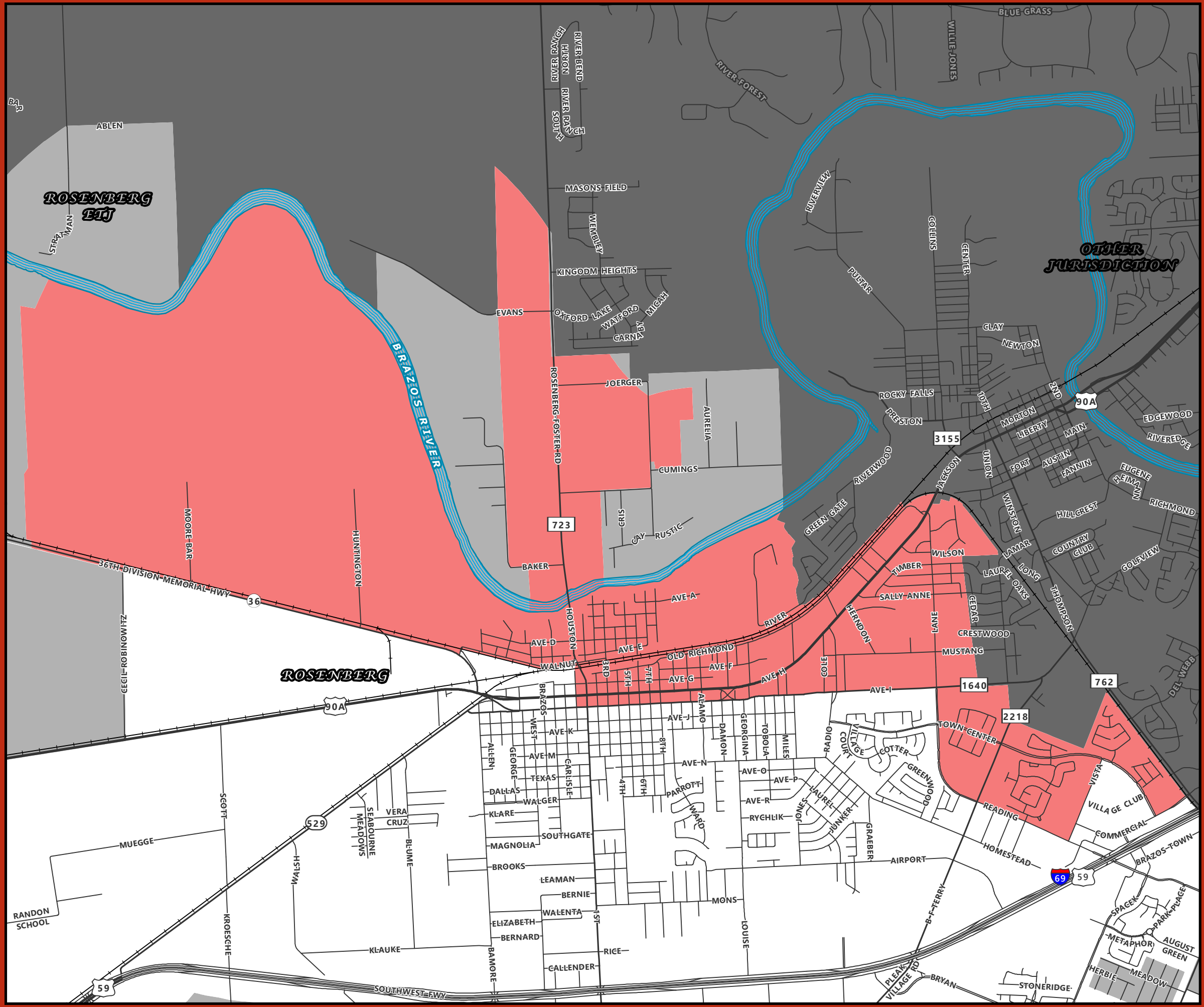
Created by: City of Rosenberg GIS - Paul M. Jones
Date Created: January 06, 2022
Original Size: 11" x 17"
M:\Maps\Stock\Council_District_11x17.mxd

This product is for informational purposes and may not have been prepared for or be suitable for legal, engineering, or surveying purposes. It does not represent an on-the-ground survey and represents only the approximate relative location of geographic features.



Council District No. 1

City of Rosenberg, Texas



- Interstate
- US Highway
- State Highway
- Public Road
- Railroad
- Council District No. 1
- Brazos River
- Rosenberg City Limits
- Rosenberg ETJ
- Other Jurisdictions

Scale:
1:37,200
or
1 Inch = 3,100 Feet

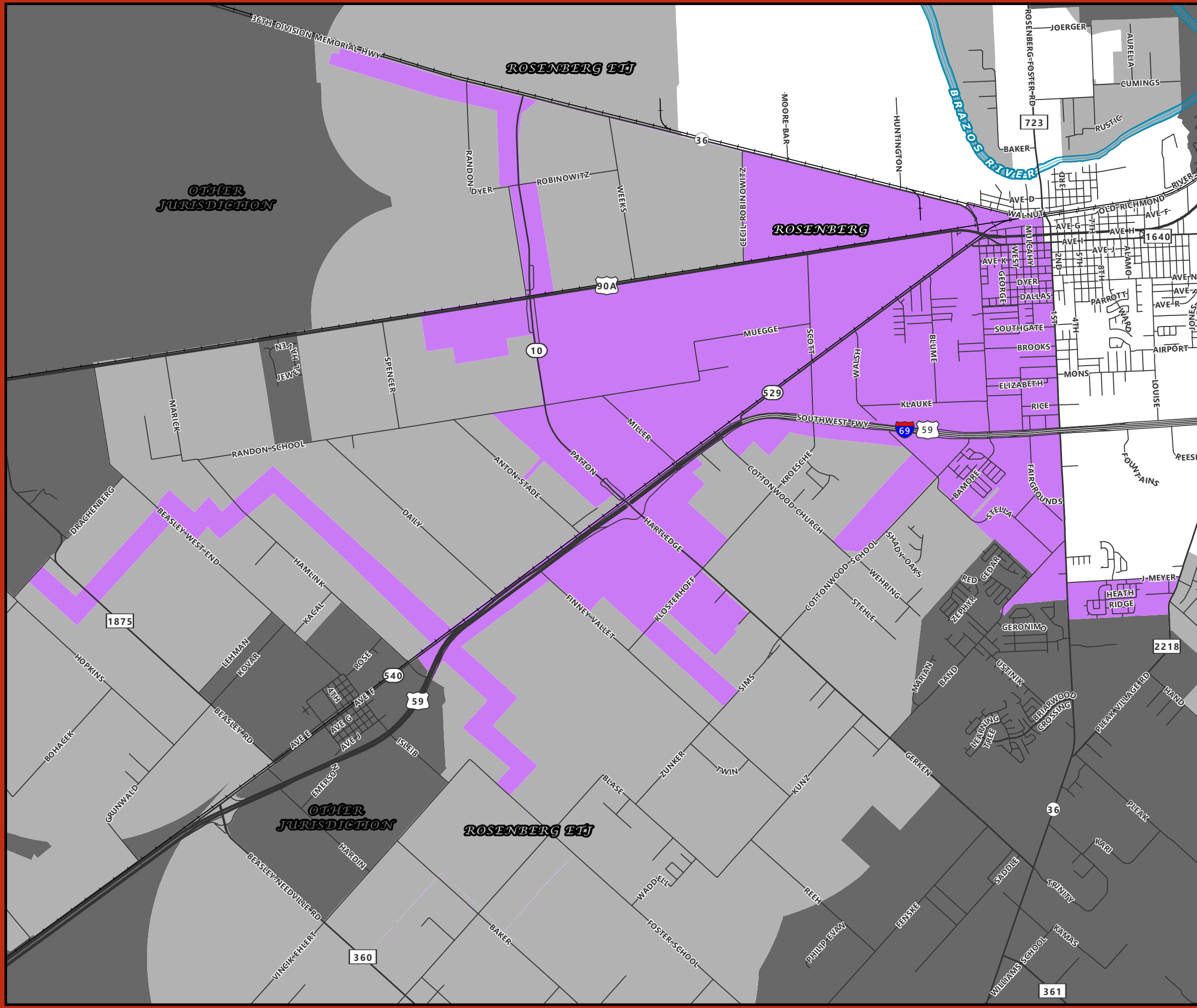
Created by: City of Rosenberg GIS - Paul M. Jones
Date Created: January 06, 2022
Original Size: 11" x 17"
M:\Maps\Stock\Council_District_11x17.mxd

This product is for informational purposes and may not have been prepared for or be suitable for legal, engineering, or surveying purposes. It does not represent an on-the-ground survey and represents only the approximate relative location of geographic features.



Council District No. 2

City of Rosenberg, Texas



- Interstate
- US Highway
- State Highway
- Public Road
- Railroad
- Council District No. 2
- Brazos River
- Rosenberg City Limits
- Rosenberg ETJ
- Other Jurisdictions



Scale:
 1:56,000
 or
 1 Inch = 4,666.7 Feet

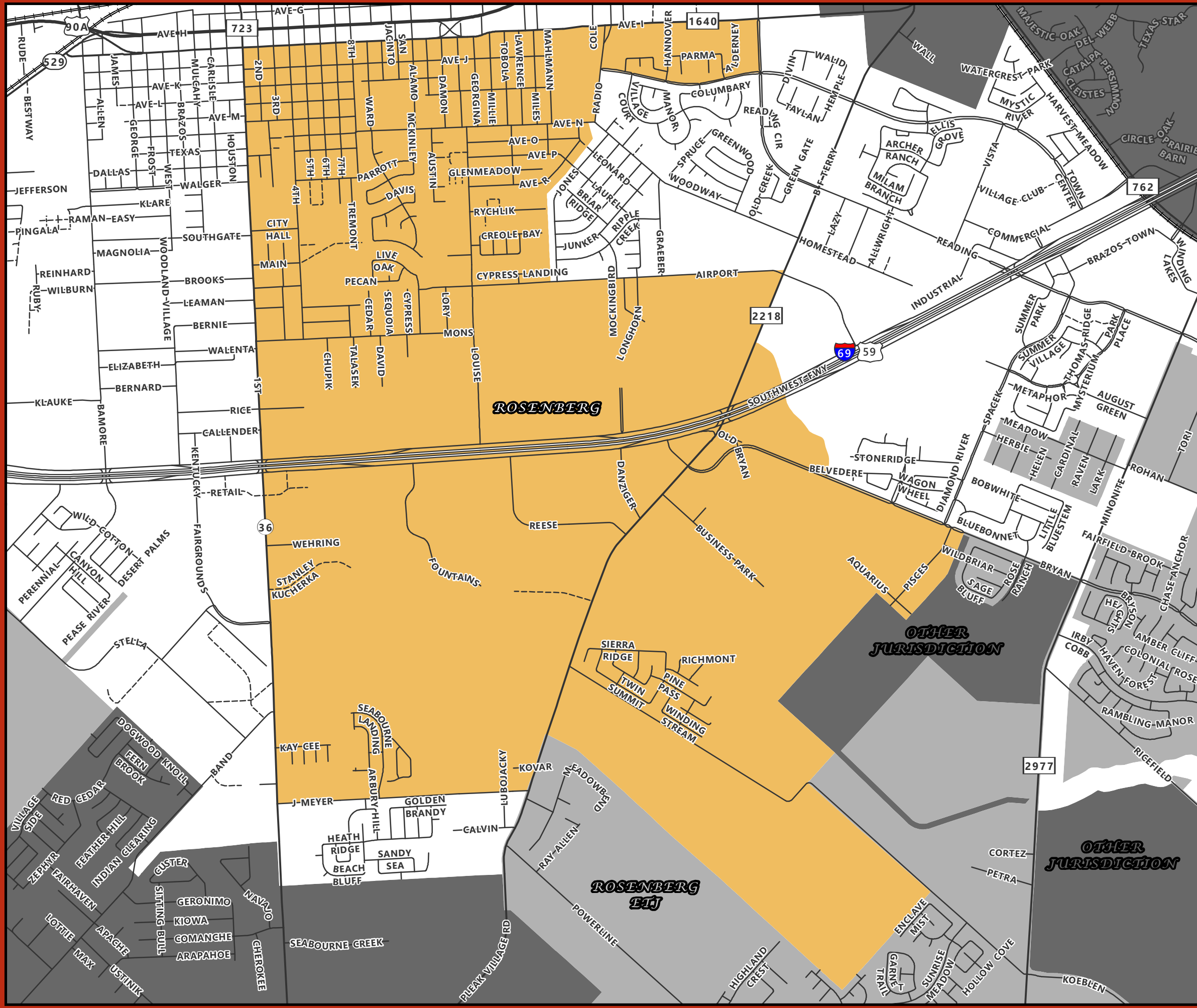
Created by: City of Rosenberg GIS - Paul M. Jones
 Date Created: January 06, 2022
 Original Size: 11" x 17"
 M:\Maps\Stock\Council_District_11x17.mxd











This product is for informational purposes and may not have been prepared for or be suitable for legal, engineering, or surveying purposes. It does not represent an on-the-ground survey and represents only the approximate relative location of geographic features.



Council District No. 3

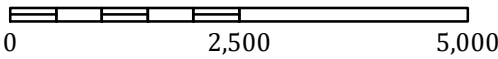
City of Rosenberg, Texas



-  Interstate
-  US Highway
-  State Highway
-  Public Road
-  Private Road
-  Railroad
-  Council District No. 3
-  Rosenberg City Limits
-  Rosenberg ETJ
-  Other Jurisdictions



Scale:
1:25,200
or
1 Inch = 2,100 Feet
Feet

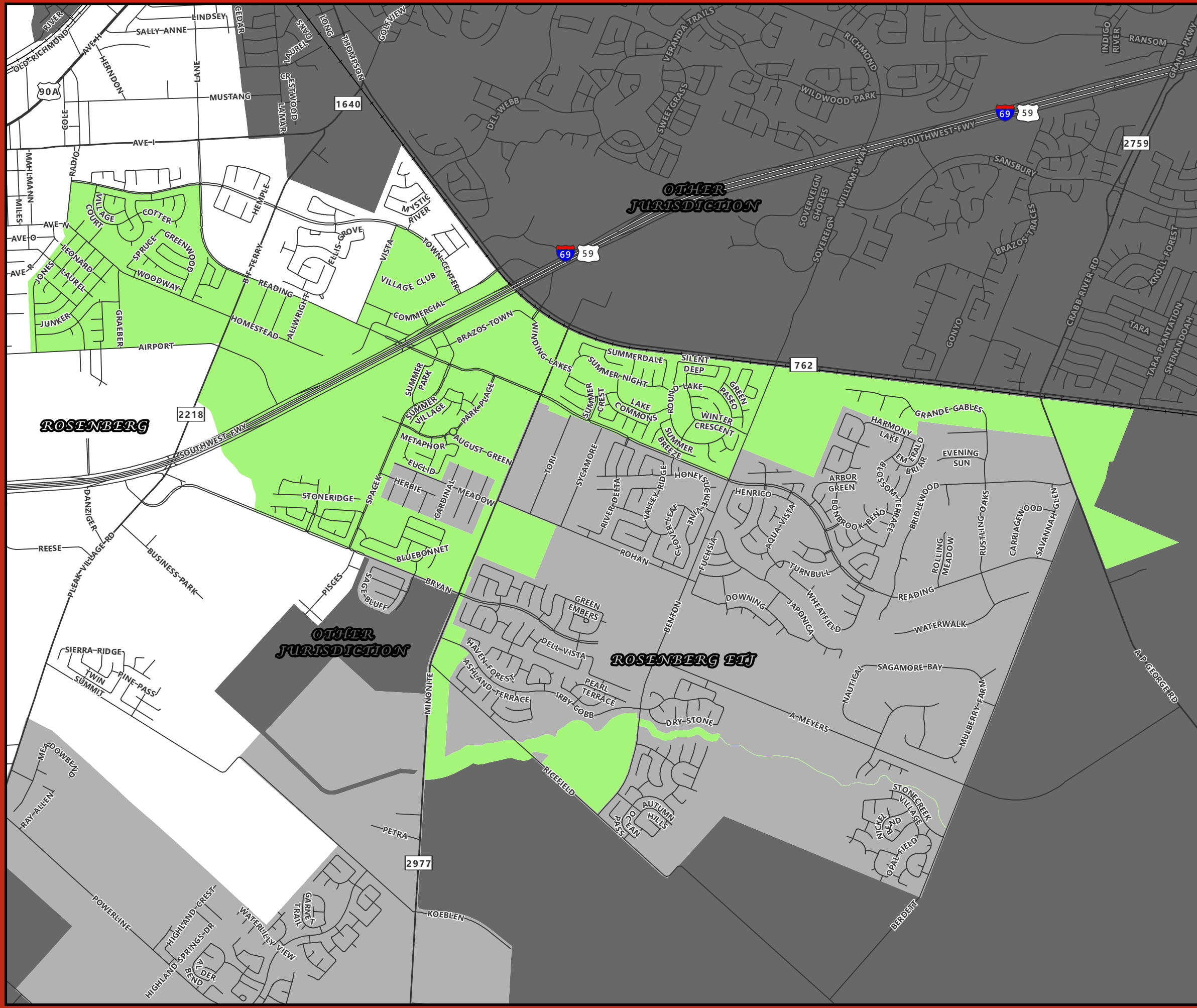


Created by: City of Rosenberg GIS - Paul M. Jones
Date Created: January 06, 2022
Original Size: 11" x 17"
M:\Maps\Stock\Council_District_11x17.mxd

This product is for informational purposes and may not have been prepared for or be suitable for legal, engineering, or surveying purposes. It does not represent an on-the-ground survey and represents only the approximate relative location of geographic features.



Council District No. 4
City of Rosenberg, Texas



- Interstate
- US Highway
- State Highway
- Public Road
- Railroad
- Council District No. 4
- Rosenberg City Limits
- Rosenberg ETJ
- Other Jurisdictions



Scale:
 1:31,200
 or
 1 Inch = 2,600 Feet

Created by: City of Rosenberg GIS - Paul M. Jones
 Date Created: January 06, 2022
 Original Size: 11" x 17"
 M:\Maps\Stock\Council_District_11x17.mxd

This product is for informational purposes and may not have been prepared for or be suitable for legal, engineering, or surveying purposes. It does not represent an on-the-ground survey and represents only the approximate relative location of geographic features.

